

## Registration Form

Registration for the conference  
19/20 February 2013 in Vienna, Austria

Name: ..... Mrs   
Mr

First Name: .....

Title: .....

Institution/Company:.....

Address:.....

ZIP-Code: .....City:.....

Country: .....

Phone: .....

Fax: .....

E-Mail: .....

I will attend the opening reception with exhibition on 18 Feb. at 19:00 o'clock.

I will attend the conference dinner (on my own cost) on 19 Feb. 2013 at 20:00 o'clock.

Accepted speakers and registered project partners are invited to the conference dinner.

I consent to the publication of my personal information (name, company, city, country, email address) on the publicly accessible participant list.

I do not want my information to appear on the publicly accessible participant list.

Date, Signature

FINAL REGISTRATION: 25 January 2013

The number of participants is limited. There is no conference fee. Travelling costs of accepted speakers can be refunded up to 200 €.

Fax to +49/(0)361/6700-757 or via mail to marion.mueller@fh-erfurt.de

## Conference Proceedings

The accepted papers will be printed in the conference proceedings, which will be published in „Berichte des Instituts Verkehr und Raum“ (ISSN 1868-8586) and online. Presentations will be published online.

## Deadlines and Key Dates

- 25 Jan. 2013 deadline for registration
- 10 Febr. 2013 deadline for submission of full papers
- 18 Febr. 2013 Opening reception, poster presentation
- 19/20 Feb. 2013 scientific conference in Vienna

## Organizing Committee

Prof. Dr. Gerlind Weber, Franz Grossauer, Barbara Hofbauer-Schmidl, Lore Abart-Heriszt (BOKU Vienna). Prof. Dr. Ilke Marschall, Prof. Dr. Matthias Gather, Marion Müller (University of Applied Sciences Erfurt)

## Scientific Committee

- Prof. Dr. Ilke Marschall, Prof. Dr. Matthias Gather, University of Applied Sciences Erfurt
- Prof. Dr. Gerlind Weber, Franz Grossauer, BOKU Vienna
- Dr. Liana Geidezis, Melanie Kreutz, BUND-Project Office Green Belt, Nuremberg, Germany
- Association of Rural Development Thuringia (lead partner) Marcus Bals, Detlev Geissler, Weimarische Straße 29 b, D-99099 Erfurt, www.thlg.de

## Conference Language

English will be the working language of the conference.

## Evening Events

18th of February 2013, 19:00-22:00 opening reception with poster presentation & exhibition: BOKU Vienna, Wilhelm-Exner-Haus, Peter-Jordan-Str. 82, 1190 Vienna, Austria, top floor in the seminar room: “Institut für Raumplanung und Ländliche Neuordnung“.

19 February 2013, 20:00 Conference Dinner, get-together and exchange of experiences: “Brandauer’s Bierbögen“; Heiligenstädter Straße 31; 1190 Wien

## Contact

University of Applied Sciences Erfurt  
Marion Müller  
Altonaer Str. 25, D-99085 Erfurt, Germany  
www.verkehr-und-raum.de, www.fh-erfurt.de/lgf/la/  
e-mail: marion.mueller@fh-erfurt.de  
phone: 0049/(0)361/6700-524,  
fax: 0049/(0)361/6700-757

## Conference Venue

The conference will be hosted at:

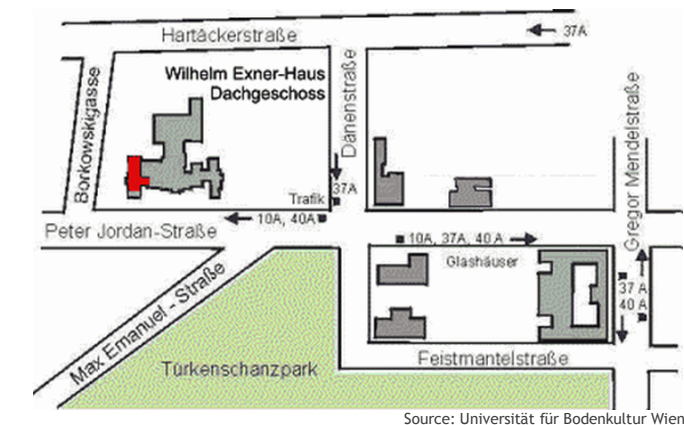
BOKU Vienna,  
Wilhelm-Exner-Haus,  
Peter-Jordan-Str. 82,  
1190 Vienna, Austria,  
Ground floor,  
room: EXNH-HS 01



Source: Universität für Bodenkultur Wien

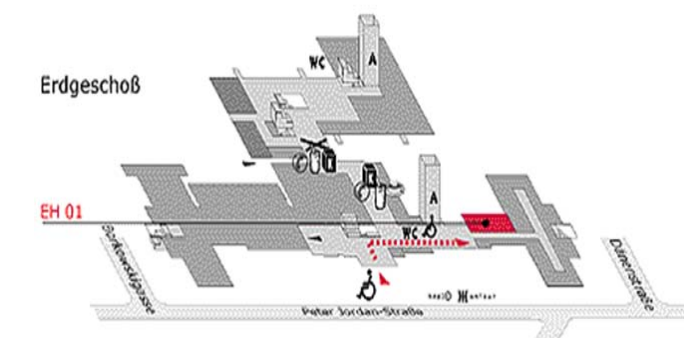
The opening reception (18 February 2013) with poster presentation & exhibition will be in the same house on top floor in the seminar room of the “Institut für Raumplanung und Ländliche Neuordnung“.

Room for the Opening Reception



Source: Universität für Bodenkultur Wien

Room for the Conference



Source: Universität für Bodenkultur Wien

To plan your route from the hotel to the conference venue please use the following webpage for public transport:


<http://www.wienerlinien.at/eportal/ep/home.do?tabId=0>

Participants are kindly ask to book their accommodations by themselves.



2<sup>nd</sup> scientific & midterm GreenNet conference:

## How to push the implementation of the European Green Belt by landscape policy instruments?



photos from left above until down right: Klaus Leidorf, Graphic: BUND-Project Office Green Belt, EuroNatur, Marion Müller, Stanislava Desnik, Ilke Marschall

## Invitation & Programme

19/20 February 2013, Vienna, Austria



This project is implemented through the CENTRAL EUROPE Programme co-financed by the ERDF

## Motivation

“How to push the implementation of the European Green Belt by landscape policy instruments?” is the title of the 2<sup>nd</sup> scientific conference of the Central Europe-project GreenNet - Promoting the ecological network in the European Green Belt.

A result of the 1<sup>st</sup> scientific conference: “The Green Belt as an European ecological network - strengths and gaps” was: The European Green Belt as an ecological network has an unique natural and cultural heritage with an emotional human and political history, meaning and power. It is a corridor with many biodiversity hotspots and connects 24 European countries and valuable landscapes.

Furthermore the relevance and need of ecological networks for biodiversity and life in a more and more fragmented, intensively used and degraded European landscape was recognized.

There are three main landscape policy fields: protection, management and planning, which have to be handled to safeguard and develop the European Green Belt.

Due to the remaining gaps of about 50% within the European Green Belt there are a lot of challenges left. How to handle them?

Therefore we are searching for answers from the European landscape policy, an exchange of landscape policies between the European partner countries in light of a common environment and landscape policy as well as for awareness raising for the European Green Belt, ecological networks and biodiversity.

## Conference Programme: 19 February 2013

### INTRODUCTION & EUROPEAN LANDSCAPE POLICY

Moderation: Prof. Dr. Matthias Gather, University of Applied Sciences Erfurt, Transport and Spatial Planning Institute

9:00 Welcome by Detlev Geissler, Association of Rural Development Thuringia, lead partner (DE)

9:10 Prof. Dr. Gerlind Weber, BOKU Vienna, Institute of Spatial Planning and Rural Development (AT)

**Spatial conflicts to be solved along the Green Belt - a first overview from the perspective of spatial planning**

9:35 Prof. Dr. Ilke Marschall, FH Erfurt, Department of Landscape Planning (DE)

**Does there exist a European landscape policy? Which instruments can help to plug the gaps of the European Green Belt? A first overview**

10:00 Prof. Dr. Rainer Luick, Hochschule Rottenburg (DE)  
**The EU common agriculture policy (CAP) today and beyond 2013: potentials and threats for the European Green Belt**

10:25 Marco Fritz, European Commission  
**Green Infrastructure - an offensive and effective strategy to implement the CBD and to realize the European net “Natura 2000”?**

10:50 Discussion  
11:00 COFFEE BREAK

### PRACTICE OF LANDSCAPE POLICY IN THE EUROPEAN PARTNER COUNTRIES I

11:30 Suk-Kyung SHIM, Ph.D., Gyeonggi Research Institute, (Republic of Korea)

**Governance of the German Green Belt**

11:50 Prof. Francesco Marangon, CETA & Dipartimento di Scienze Economiche e Statistiche, Università degli Studi di Udine (IT)  
**The Economics of Ecosystems and Landscapes of the European Green Belt**

12:10 Zita Izakovičová, Institute of Landscape ecology, Slovak Academy of Sciences (SK)

**The territorial system of ecological stability (TSES) in the planning practice in Slovakia**

12:30 Discussion

12:45 LUNCH

### PRACTICE OF LANDSCAPE POLICY IN THE EUROPEAN PARTNER COUNTRIES II

Moderation: Prof. Dr. Ilke Marschall, University of Applied Sciences Erfurt, Department of Landscape planning

13:45 Petr Roth, Independent consultant, Prague, Eva Chvoikova, Ondrej Volf, Ametyst (CZ)

**Natura 2000 overlap & assessment as a tool for protection of the Green Belt**

14:10 Michala Kopeckova, Ametyst (CZ)

**Are EIA and SEA an opportunity for the Green Belt?**

14:30 Freiland Umweltconsulting ZT GmbH (AT)  
**Database of measures for the European Green Belt within „Green Infrastructure for Europe“**

14:50 Maja Simoneti, Institute for Spatial policy, Ljubljana (SI)  
**Landscape development - What really matters are people behind the landscape**

15:10 Discussion

15:30 COFFEE BREAK

### GREENNET PROJECT – CORE OUTPUT REVIEW

Moderation: Prof. Dr. Matthias Gather, University of Applied Sciences Erfurt, Transport and Spatial Planning Institute

16:00 Thomas Böhm, Regional Management Burgenland (AT)  
**Common transnational methodology to be applied in all pilot areas**

16:30 Marcus Bals, Catherina Druckenbrod, Association of Rural Development Thuringia (DE)

Core Outputs: Web based database with integrated GIS tool & Spatial hotspots:

**Visualization of nature protection needs and spatial claims: identification of consensual solutions by GIS application**

## Conference Programme: 20 February 2013

### PRACTICE OF LANDSCAPE POLICY IN THE EUROPEAN PARTNER COUNTRIES III

Moderation: Franz Grossauer, BOKU Vienna, Institute of Spatial Planning and Rural Development

9:00 Welcome

9:10 Attila Toth, Prof. Dr. Jan Supuka, Slovak University of Agriculture in Nitra (SK)

**Greenways: a landscape planning tool for restoration of linkages in the Landscape**

9:30 Irene Engelberger, Horst Leitner, Büro für Wild-ökologie und Forstwirtschaft (AT)

**Habitat Network „Pinzgau“**

9:50 Marek Dinka, Regional planning at the city of Bratislava, (SK)

**Crossborder spatial planning as a method how to push the implementation of the European Green Belt: Example of the Project BAUM**

10:15 Discussion

10:30 COFFEE BREAK

### EUROPEAN GREY & GREEN INFRASTRUCTURE

Moderation: Prof. Dr. Matthias Gather, University of Applied Sciences Erfurt, Transport and Spatial Planning Institute

11:00 Prof. Dr. Hermann Knoflacher, TU Vienna, Institute for Traffic Planning and Traffic Engineering, Interdisciplinary Mobility and Accessibility Research (AT)  
**European Mobility and Transport Strategy: White Paper 2011: Influence of the European Green Belt and European ecological networks, cumulative landscape fragmentation? Implementation of the EU biodiversity strategy? Future of roads, transport and mobility?**

11:25 Elke Spindler, IENE & Federal Ministry for Transport, Innovation and Technology (AT), Anders Sjölund, IENE & Swedish Transport Administration (SE)

**IENE - Infra Eco Network Europe: A network for sustainable green infrastructure compatible with transport routes and corridors**

11:50 Lawrence Jones-Walters & Kristijan Civic, ECNC-European Centre for Nature Conservation

**Implementing Green Infrastructure and ecological networks in Europe: lessons learned and future perspectives**

12:15 Discussion

12:30 LUNCH

### AWARENESS RAISING

Moderation: Marion Müller, University of Applied Sciences Erfurt

13:30 Dieter Leupold, Dr. Liana Geidezis, Melanie Kreutz, BUND (DE)

**The Green Belt-pilot area of BUND in Altmarkkreis Salzwedel - a best practice example for the interaction of landscape policy instruments and awareness raising for the ecological network**

13:50 Stella Schmigalle, Stiftung Naturschutz Thüringen, Eberswalde University for Sustainable Development (DE)

**Voluntary activities in the landscape management of the Green Belt**

14:10 Martin Farthofer, Competence Centre Environment (AT)

**Cross Border Ideas for Nature Protection and Landscape Conservation**

14:30 Karl Heinz Gaudry, Katharina Diehl, Manuel Oelke, Gunnar Finke, Anita Beblek, Werner Konold (DE)

**From an outstanding European Green Belt to a UNESCO designation: a feasibility study on the designation of the European Green Belt as World Heritage Site**

14:50 Discussion

15:10 COFFEE BREAK

### GREENNET PROJECT – CORE OUTPUT REVIEW

Moderation: Prof. Dr. Matthias Gather, University of Applied Sciences Erfurt, Transport and Spatial Planning Institute

15:40 Lore Abart-Herizt, Franz Grossauer, Barbara Hofbauer-Schmidl, BOKU Vienna, Institute of Spatial Planning and Rural Development (AT)

**Transnational analysis of safeguarding processes and Instruments**

16:20 Melanie Kreutz, BUND - Project Office Green Belt (DE)

**Target oriented lobbying, Policy makers, World Heritage promotion**



Zarko Brajanoski, MES